



BREAKAWAYS^{and} ROUTES ALONG THE SCENIC ROUTE

Baix Ebre
Terra Alta

EDITED BY:

WITH THE SUPPORT OF:



Consell Comarcal
del Baix Ebre



Consell Comarcal
de la Terra Alta



Terres de l'Ebre
On s'aturen els detalls



Patronat de Turisme



INDEX

TERRA ALTA

T



B

BAIX EBRE



SCENIC ROUTE BREAKAWAYS

- 1 Tortosa (km 0 Scenic Route)
Fortifications walk of Tortosa
- 2 Headquarters of the Ports Nature Park (Scenic Route)
Immaculada's Cloister in Jesús
- 3 Old train station of Aldover (Scenic Route)
River beach of the Ebre.
- 4 Bulls road of Xerta (Scenic Route)
Canal - Scenic Route
- 5 Old train station of Benifallet (Scenic Route)
Aligars road
- 6 Train station of Pinell de Brai - Canaletes river
- 7 Train station of Prat de Comte - The Fontcalda
- 8 Bot - church of Sant Josep - Forat de la Donzella
- 9 Train station of Horta - Convent of Sant Salvador
- 10 Train station of Arnes - Algars river

ROUTES THAT GET TO THE SCENIC ROUTE

- 11 Alfara de Carles - Scenic Route (Xerta)
- 12 Tower and chapel of l'Aldea - Scenic Route km 0 (Tortosa)
- 13 GR 7 (Sant Roc de Paüls) - Scenic Route (Frares pass)
- 14 Caseres - Scenic Route
- 15 Fatarella - Corbera d'Ebre - Gandesa - Scenic Route
- 16 Vilalba dels Arcs - Scenic Route
- 17 Pobla de Massaluca - Batea - Scenic Route




BREAKAWAYS^{and} ROUTES ALONG THE SCENIC ROUTE

| Baix Ebre
| Terra Alta

In this booklet, we present you some routes that bring the municipalities of the Baix Ebre and the Terra Alta and the Scenic Route closer together. We also show you several breakaways that go along this old railroad track, which stopped working in 1973.

Thanks to these routes, we can discover a wide range of possibilities inside the natural and historic patrimony that surrounds us, like the Pàndols and Cavalls mountain ranges, important scenarios of the Pau's Route, the Fontcalda's Sanctuary or the Art al Ras statues, among other scenarios that we will find along the Scenic Route in its way through the Terra Alta region. In the Baix Ebre region, we can also find the Aldea's chapel, the old part of Tortosa with the castle, the cathedral and the fortifications, or the outsides of Xerta's stately houses.



B



T

A black and white photograph of three hikers walking away from the camera on a dirt path. They are wearing backpacks and casual hiking attire. The image is dimly lit, with the text overlaid in white.

Breakaways

**Baix Ebre
Terra Alta**

Tortosa

(Km 0 Scenic Route)
Fortifications walk of Tortosa

B

Information Card

Starting point: in front of the old railroad bridge, in Ferreries.

Ending point: Fortifications walk, the Suda castle, the green belt.

Distance: 2, 5 km.


Type of pavement: Asphalt. Road section shared with vehicles. City centre.

Difficulty: low. The castle going up has a medium difficulty.

Sightseeing: the Suda castle (10th century), a group of fortifications: walls (14th century); bastions, Sta. Maria's cathedral (14th - 18th centuries); Sta. Clara's (13th century) and the Puríssima's (18th century) monasteries, the Bishop's Palace (14th century) and the several Gothic palaces. It is worth highlighting the Reials Col·legis (16th century), where the Renaissance Interactive Center headquarters are placed. Moreover, Tortosa has several examples of modernism. Most of the old part of the town has been declared a Historic Artistic Group (1976).

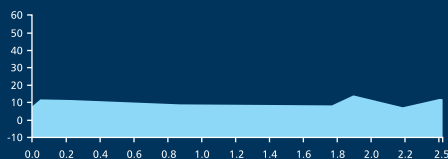


Suda castle (10th century) / Reials Col·legis (16th century)



Santa Maria's cathedral

1



Description

The route starts in front of the old railroad bridge, in Ferreries, where you will find the Scenic Route. Go towards Roquetes and, about 200 meters later; turn right on an asphalted street situated in front of some silos. Once you get to the square of the T-341, the road that goes from Roquetes to Tortosa, cross it and take the cycle way on your right.

When you reach the Corona hotel, turn right and go past the first traffic light. Cross again the C-12 by the next traffic light in order to get to Catalunya's boulevard. Then, go straight on until you arrive to Hernán Cortés' street. After that, turn left on Colom's avenue, cross the Estat bridge that goes over the Ebre river, turn right on the second street (Llotja st.) and turn right again, parallel to the river from Felip Pedrell's avenue. You will get into the city center tilting the Ebre. When you reach Benifallet's street, turn right and arrive to Immaculada's square. From here, next to Sant Jaume's church, you will find the information signs of the route *Fortifications Walk, green belt*.

This route, which includes the city's bastions, walls and fortifications, is great to discover one of the best touristic attractions of Tortosa: the Suda castle, an integral part of this route. The castle is the amazing architectural testimony of the Andalusian city and includes the only outdoor Arabian cemetery in Catalonia and the State-Run Hotel. You can do the route by foot or by bike.

We recommend you to go back to the starting point going down the castle, on Providència's street, and turning right on Mercè's and Rosa's walkways. From there, you will be able to enjoy Tortosa's cathedral and the Reials Col·legis. Then, cross again the Ebre river, turn on St. Vicent's street and also on Catalunya's boulevard until you get to the beginning of the route.



River facade



© Institut Cartogràfic de Catalunya

Headquarters of the Ports Nature Park

(Scenic Route) - Immaculada cloister in Jesús

B

Information Card

Starting point: headquarters of the Ports Nature Park (Roquetes).

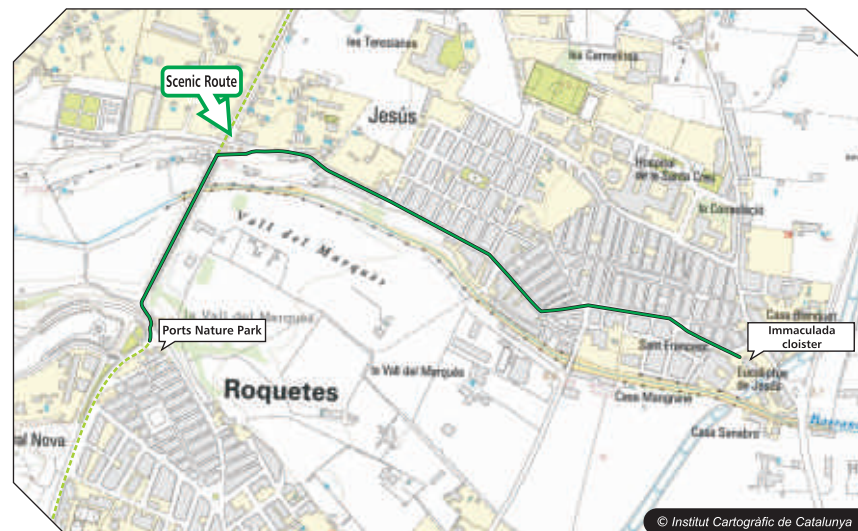
Ending point: Immaculada cloister in Jesús.

Distance: 700 m.

Type of pavement: Asphalt.

Difficulty: low.

Sightseeing: headquarters of the Ports Nature Park and Ebre Observatory (Roquetes), Sant Francesc's church (18th century), Rosa M. Molas museum house, Sant Bernabé's chapel (14th century), the mills of Molins d'en Comte (medieval). There are two defense towers from the old lookout position of the Ebre River.



Sant Francesc's church (18th century)



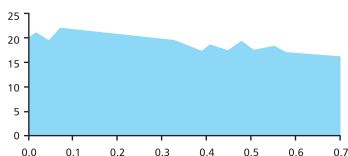
Headquarters of the Ports Nature Park



Immaculada's porticoed cloister

Description

Go out from the municipality of Roquetes, in front of the headquarters of the Ports Nature Park, towards Jesús. Follow the route along the cycle way. Once you pass by the Scenic Route stretch that crosses the gully, turn right in order to get out from the Scenic Route and get into the town of Jesús. Go on along the Molins d'en Comte avenue until you get to the parochial church of Jesús (18th century) and the pergola. It is worth it to park your bikes here and visit the porticoed cloister of the Immaculada's building, old Franciscan and Jesuits convent. You should also visit the huge tree *Eucalyptus Camaldulensis Dehnh*, situated in the Immaculada's patio.



Old train station of Aldover

(Scenic Route) - River beach of the Ebre

B

Information Card

Starting point: old train station of Aldover. Scenic Route.

Ending point: river beach - Ebre river.

Distance: 1 km.

Type of pavement: Asphalt. Road section shared with vehicles inside the city center. We advise you to use a helmet while riding.

Difficulty: low.

Sightseeing: the Nativity church (neoclassical), the remains of the old Calvary, the Ebre River Interactive Center and the river beach.



Old train station

3



River beach



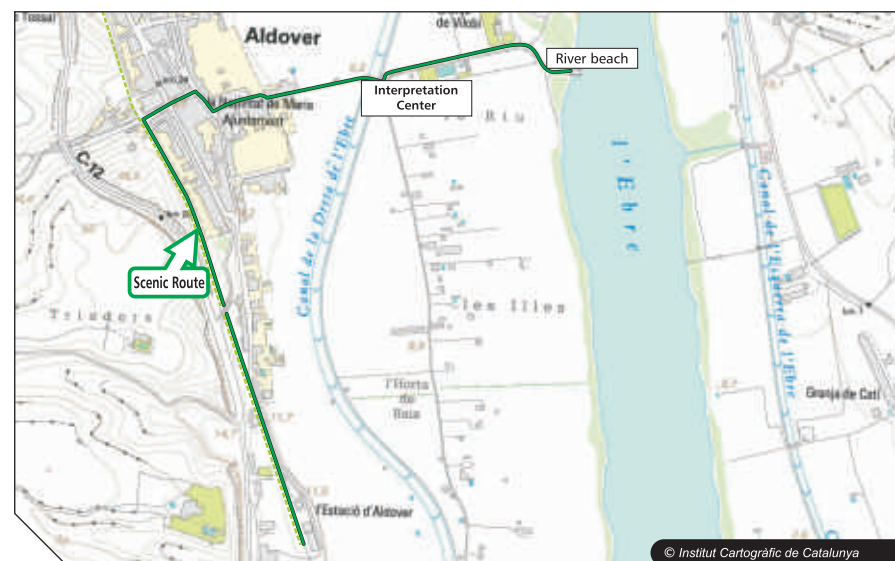
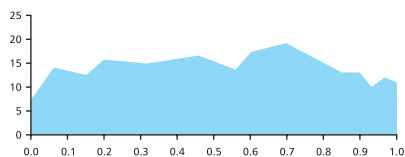
Nativity church



Ebre River Interactive Center

Description

Go out from the old train station of the Scene to Aldover, nowadays restructured as a restoration service. About 200 meters away, you will get to the intersection of the Scene with Barceloneta's street. Leave the Scene and go down Barceloneta's street until you get to the church square, about 200 meters away. Then, go straight on and turn left on Riu street until you get to the canal. Cross the canal and you will find, on your right, the River Interactive Center. Further on, about 200 meters away, you will find the entrance to the River Beach path, a quiet place next to the Ebre with a drinkable water point.



Bulls road of Xerta

(Scenic Route) - canal - Scenic Route

B

Information Card

Starting point: Scenic Route (Bulls road).

Ending point: 100 m away from the starting point.

Distance: 8 km.

Type of pavement: Asphalt and path. There are two steep ascents.

Difficulty: medium.


Sightseeing: Assumpció and Sant Miquel's church, the outsides of the stately houses of Sentís, Rabanals, Pau i Ceremines, now restructured as a restaurant, and Villa Retiro, now a luxury hotel. There is a hostel. If you go along the Scenic Route, you will find the Assut, a medieval work situated in the middle of the Ebre and the mill (16th century). There is a leisure area and a viewpoint. The old train station of Xerta, now the Water Interactive Center, is worth the visit.




Limnigraph



Assumpció and Sant Martí's church



The Assut



Bulls Road

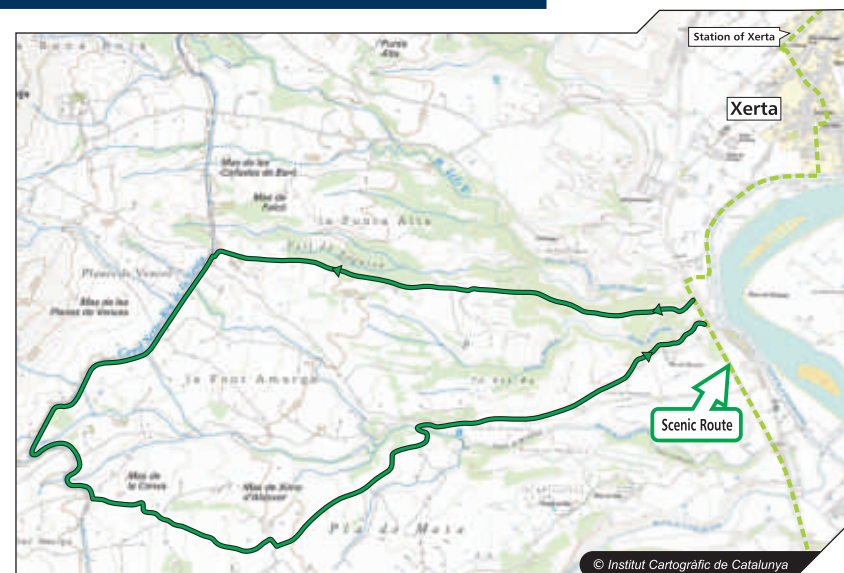
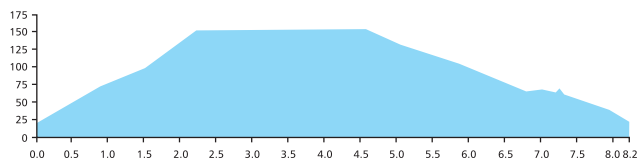
4



Old train station of Xerta

Description

On the detour of the Scenic Route to the town of Xerta, on the left hand, you can find the Bulls road, which twists along a steep slope with two asphalted bends and goes on along a dirt road. Two kilometers later, you will arrive to the Xerta-Sènia canal. Once you get there, turn left and you will have the canal on your right. 4,5 km later, leave the canal and turn left, go down the path until you get, once again, to the Scenic Route. At this point, you have to options: go to the left and get to Xerta, or go the right and get to Aldover.



Old train station of Benifallet

(Scenic Route) - Aligars road

B

Information Card

Starting point: old train station of Benifallet. Scenic Route.


Ending point: Aligars road (reservoir).

Distance: 4, 6 km.

Type of pavement: Path. There are steep ascents.

Difficulty: medium-high.

Sightseeing: the town of Benifallet is 6 km away. You have to cross the C-12 road. We advise you to visit the Meravelles caves, the parochial church (17th century), the Mare de Déu de Dalt chapel or the Calvary chapel (13th century) and the Ebre river.



Meravelles caves

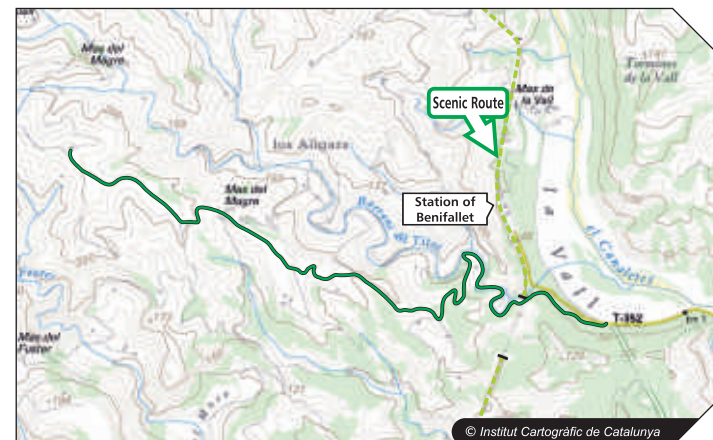
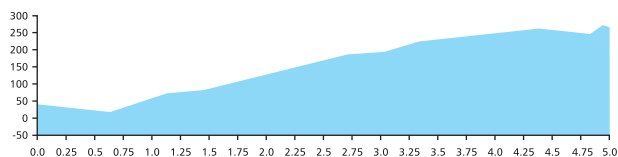
Train station of Benifallet

5

Description

The Scenic Route goes quietly through the tunnels until it gets to the old train station of Benifallet, now a hotel and a restoration service. When you get to this point, leave the Route and go to the town of Benifallet. 500 meters away, on the right side, there is a narrow path that twists up the mountain. This route has about 4.5 kilometers, during which you will enjoy a typical Mediterranean landscape. Go up the mountain until you get to the emergency reservoir, which has a great panoramic viewpoint.

The GR99 routes and the St. Jaume de l'Ebre path also go past this train station. The GR7 crosses it.



© Institut Cartogràfic de Catalunya

Scenic Route

Archeological remains of the old tile works
Train station of Pinell de Brai

T

Information Card

Starting point: Terra Alta Scenic Route, before going into the tunnel that gets to the train station of Pinell de Brai.

Ending point: train station of Pinell de Brai.


Distance: 1 km.

Type of pavement: Natural track, road.

Difficulty: low.

To keep in mind: you will have to ride 300 meters along the N-230b road.

6



Archeological remains of the old tile works from the Scenic Route



Old tile works chimney



Train station



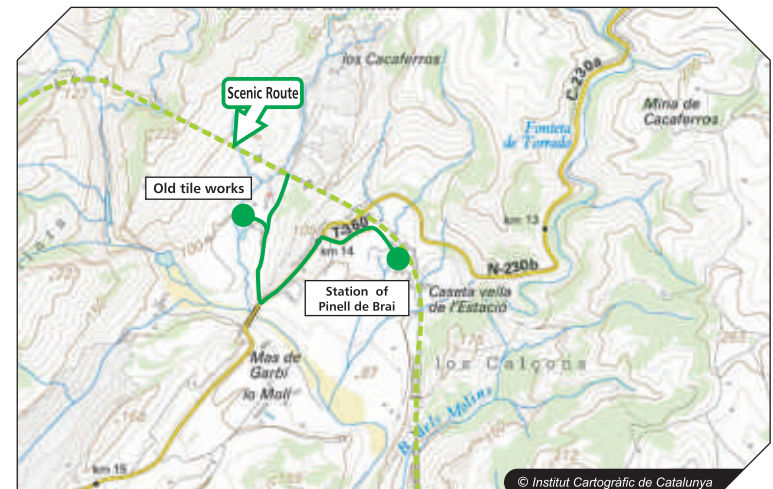
Scenic Route

Description

400 meters away from the train station of Pinell de Brai, towards Arnes, there is a path on the left that goes past an old tile works that still has a big chimney. Following this path, you will get to the N-230b road, right before the bridge that crosses the Canaletes river, 300 meters away from the train station of Pinell de Brai.



Scenic Route



© Institut Cartogràfic de Catalunya

Train station of Prat de Comte

The Fontcalda



Information Card

Starting point: Terra Alta Scenic Route, train station of Prat de Comte.
Ending point: Fontcalda's Sanctuary.
Distance: 1, 5 km.
Type of pavement: Natural track.
Difficulty: medium.
To keep in mind: Narrow path with stairs that crosses the Fontcalda straits.



Jepa's valley interactive area



Jepa's valley interactive area



The Fontcalda

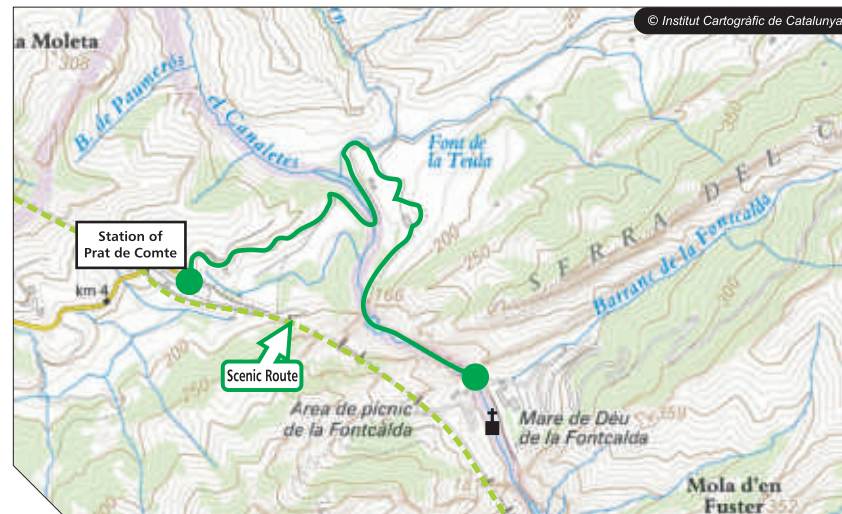


Description

Behind the train station of Prat de Comte there is a path towards the Jepa's valley interactive area. From here and following the path, cross the Canaletes river and ride along the narrow path on the right. This will take you to the Fontcalda's sanctuary, full of straits.



Train station of Prat de Comte



Bot

Sant Josep's chapel - Forat de la Donzella

T

Information Card

Starting point: Terra Alta Scenic Route, train station of Bot.

Ending point: Sant Josep's chapel, Forat de la Donzella's leisure area.

Distance: 1 km.

Type of pavement: Natural track and asphalted road.

Difficulty: medium-high.

To keep in mind: There is a big drop until the top of Sant Josep's chapel.



Forat de la Donzella's leisure area

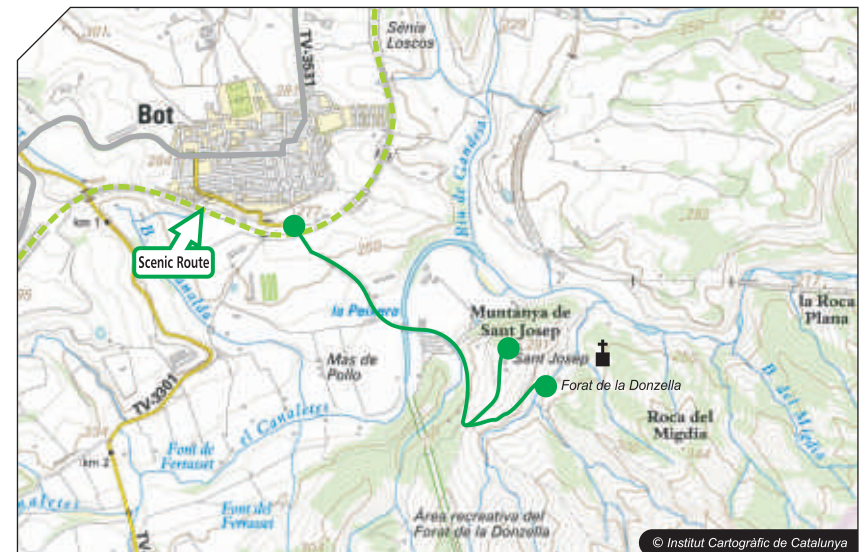


Sant Josep's chapel

8

Description

In front of the train station, there is a path that crosses the Canaletes river and goes to Sant Josep's chapel, situated on top of a 293 meters high mountain. At about half of the way and after the river, there is a path on the right that goes to the Forat de la Donzella's leisure area, where water rises between the rocks of a warm spot, equipped with tables, stoves and benches.



© Institut Cartogràfic de Catalunya



Scenic Route. Train station of Bot

Train station of Horta

Sant Salvador's convent

T

Information Card

Starting point: Terra Alta Scenic Route, train station of Horta de Sant Joan.

Ending point: Sant Salvador's convent.

Distance: 2 km.

Type of pavement: Natural track and asphalted road.

Difficulty: low.



Train station of Horta de Sant Joan



Sant Salvador's convent and Santa Bàrbara's mountain

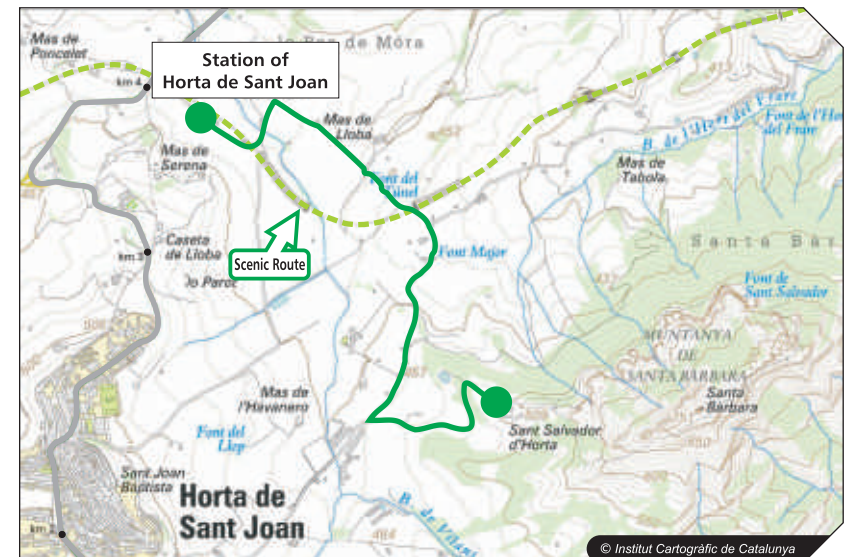
9

Description

In front of the train station of Horta, there is a marked path that will take you to Sant Salvador's convent, at the foot of Santa Bàrbara's mountain. The Templar convent is surrounded by a group of buildings from the 13th and 17th centuries all situated around the Renaissance cloister. Santa Bàrbara's mountain is 735 meters high. You can get to the top walking up a narrow path.



Santa Bàrbara's mountain



© Institut Cartogràfic de Catalunya

Train station of Arnes

Algars river

T

Information Card

Starting point: Terra Alta Scenic Route, train station of Arnes.

Ending point: the Algars river pools.

Distance: 400 meters.

Type of pavement: Natural track and asphalted road.

Difficulty: low.

To keep in mind: you have to cross the TV-3303 road.



Algars river pools



Scenic Route



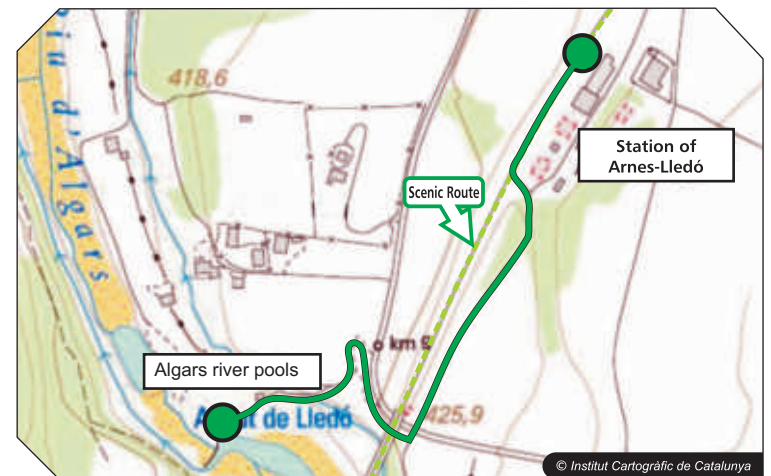
Bridge over the Algars river

10

Description

Behind the train station of Arnes and next to the bridge over the Scenic Route, there is a path towards the TV-3303 road, where there is a sign indicating the swimming area of the Algars river pools.

From there, you will be able to gaze at the imposing concrete bridge that crosses the river and divides the stretches of Catalonia and Aragón.



© Institut Cartogràfic de Catalunya



Algars river pools



Train station of Arnes-Lledó

A black and white photograph of three hikers walking away from the camera on a dirt path. The hiker on the left is wearing a light-colored t-shirt and cargo pants, carrying a large backpack. The hiker in the middle is wearing a light-colored cap, a long-sleeved shirt, and cargo pants, also carrying a backpack. The hiker on the right is wearing a dark vest over a light-colored shirt and shorts, carrying a backpack. The background is a blurred natural setting.

Routes

**Baix Ebre
Terra Alta**

Alfara de Carles

Scenic Route (Xerta)

B

Information Card

Starting point: Alfara de Carles, on Trinet's street.

Ending point: Scenic Route, 100 meters away from the Bulls road of Xerta.

Distance: 9 km.

Type of pavement: Asphalt.

Difficulty: low.

Sightseeing: Sant Agustí's parroquial church (baroque style, 1776-1790), the Wash-houses from the turn of the century and the viewpoint. The Toscar's chapels (4 km away from the town) are also worth the visit. Ports Nature Park.



Ports Nature Park. The Moleta



Wild goat



Sant Agustí's church

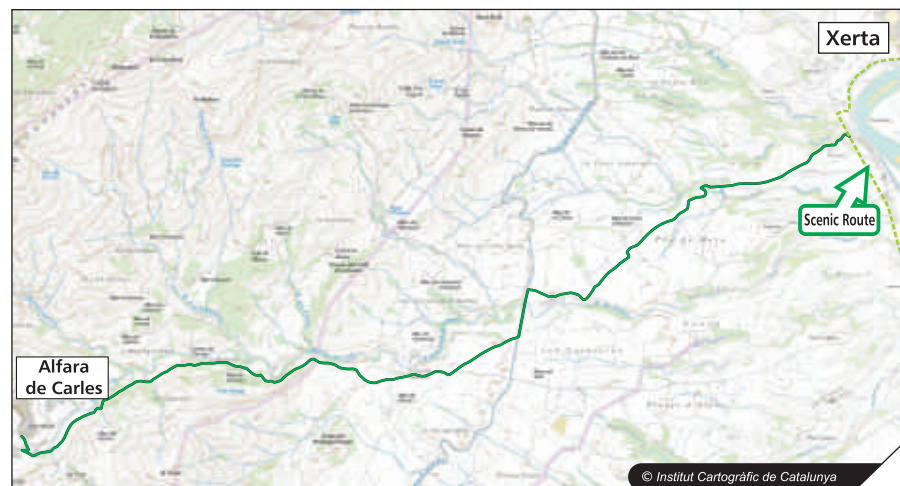


Panoramic viewpoint

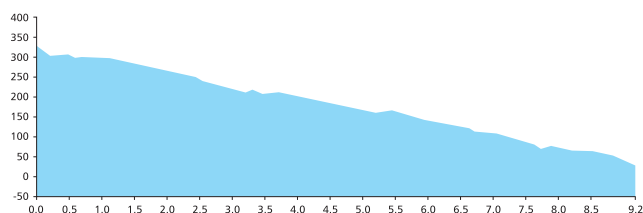
11

Description

Municipality situated in the middle of the Ports Nature Park. Go out of the town of Alfara de Carles following Trinet's street. Go past the old Wash-houses of the town. Go straight on and turn right on the second street, where you will find a steep slope. This is the old road from Alfara to Xerta. It is an asphalted downhill road of medium-low difficulty. When you get to the Xerta-Sènia canal, turn left, cross the long bridge, tilt the canal some meters and turn right on the first street. Follow this street until you get to the Scenic Route. Once you arrive to this point of the Route, you can turn right towards Aldover or turn left towards Xerta.



© Institut Cartogràfic de Catalunya



Tower and chapel of l'Aldea

Scenic Route Km (Tortosa)

B

Information Card

Starting point: Alfara de Carles, on Trinquet's street.

Ending point: Scenic Route, 100 meters away from the Bulls road of Xerta.

Distance: 9 km.

Type of pavement: Asphalt.

Difficulty: low.

Sightseeing: Mare de Déu de l'Aldea's chapel (13th century). There are four towers left: the chapel tower from the 12th century and rebuilt in the 18th century, a town symbol and nowadays the Interactive Center; the Candela's tower from the 16th century; the Burjassénia's tower, a private property from the 12th century, which is home to the Burjassénia's elm, classed as monumental tree; and the Benixarop or Vinaixarop's tower from the 13th century. Tortosa (see route 1).



Mare de Déu de l'Aldea's chapel. 13th Century

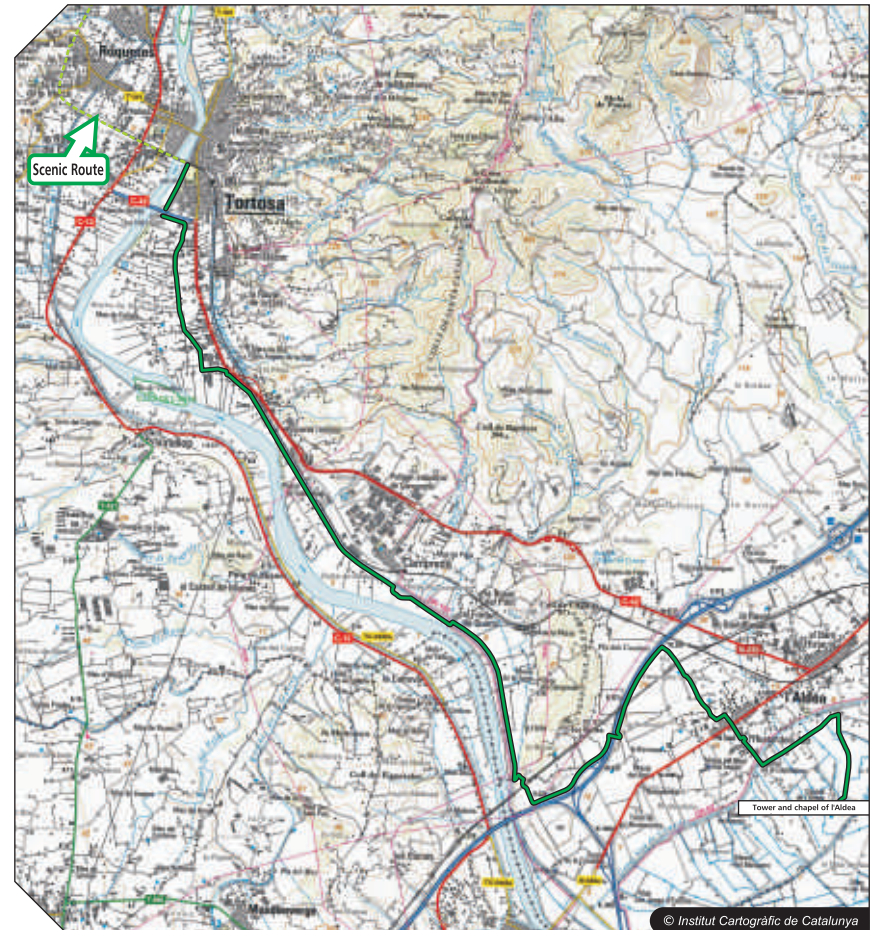


Flamingos in the Delta Nature Park

12

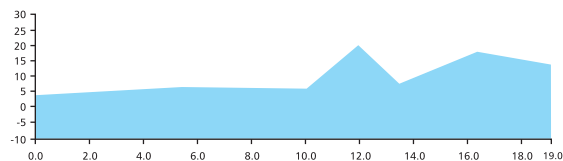
Description

Municipality situated in the Ebre Delta Nature Park. Once you are at the tower and chapel of l'Aldea, go along Lligallo's path and cross Capblanca's path in order to get to Bordà and Lligallo de les Veles path towards Canal's road. Here, you will find the Ebre's left canal, which links up with Tortosa thanks to the old path of Amposta-Tortosa. When you get to Angera's traffic circle, at the C-12 road, go into Mig's path without crossing the traffic circle and tilt the Mil-lenari's bridge until you get to Ribera's walk. After that, ride along the Ebre's river shore until Paolet's square (stretch with vehicles). Turn into Bisbe Aznar's street and Agustí Querol's square, and cross the Ebre's river across the Estat's bridge. Then, turn right on the first street (St. Vicent's street) and go down Catalunya's boulevard. When you get to the traffic light of Quatre Camins, go past the gas station of your right and cross by the traffic light that goes to Roquetes using the left sidewalk, which is safer. Go on to the first traffic circle and turn left. If you go straight on, you will find some silos and, behind them, there is a track that will take you straight to the Scenic Route.



Tower and chapel of l'Aldea

© Institut Cartogràfic de Catalunya



GR 7 (Sant Roc de Paüls)

Scenic Route (Frares bridge)

B

Information Card

Starting point: Sant Roc's leisure area (Paüls).

Ending point: Frares bridge (Scenic Route).

Distance: 6, 8 km.

Type of pavement: track. It's the GR-7.

Difficulty: high.

Sightseeing: the local style and architecture of the stepped, narrow and steep streets that twist to the top of the town, where you will find the Gothic Santa Maria's church (possibly from the 13th century), placed in the Arabian castle. We advise you to visit Sant Roc's chapel and its fountains (2, 5 km away from the town).




GR-7




Ports Nature Park

13




Sant Roc's chapel



Chorus



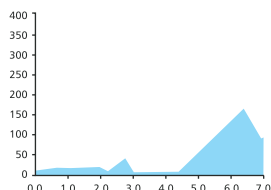
Panoramic viewpoint



Frares bridge

Description

The GR-7 goes down from Sant Roc, goes past the pools path and, at the km 1,100, turns off from Xerta's road to Vall de les Vinyes path. Go out from Paüls through the GR-7, which joins with the Scenic Route at Frares bridge level.



© Institut Cartogràfic de Catalunya

Scenic Route

Paüls

Xerta

Entorn de Xerta

Caseres

Scenic Route



Information Card

Starting point: Caseres, Font's walk.

Ending point: Scenic Route. Bot.

Distance: 15 km.

Type of pavement: gravel and natural track.

Difficulty: medium.


Sightseeing: Algars river (pools and weir), Art al Ras statues, Almudefer's castle ruins, Pesells mountain range, views to the Ports Nature Park and the Pàndols mountain range.



Algars river pools



Art al Ras statue



Art al Ras statue



Font's walk, Caseres

14

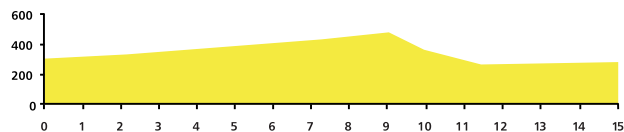


Crop fields near Bot

Description

Go out from the town of Caseres through the Font's walk, following the Terra Alta's Cycling Network RT01 marked route. The first 3, 5 km go along the Algars river shore, where you will find several Art al Ras statues. When you get to Almudefer, follow the Terra Alta's cycling network 09 route signs towards Bot. You will have to go up a narrow, long and nice valley, which will take you to the Pesells mountain range, with beautiful views of the Ports Nature Park and the Pàndols mountain range. After that, you will go down towards Bot.

Routes / Terra Alta



Fatarella - Corbera d'Ebre - Gandesa - Scenic Route

1st stretch: Fatarella - Corbera d'Ebre

T

Information Card

Starting point: Fatarella, Bingaubó's path.


Ending point: Corbera d'Ebre.

Distance: 12 km.

Type of pavement: asphalted road, path with gravel.

Difficulty: low.

Sightseeing: Bingaubó's fountain (Fatarella), shelters of the Civil War, old town from Corbera d'Ebre.



Old church of Corbera d'Ebre

15



Bingaubó's fountain



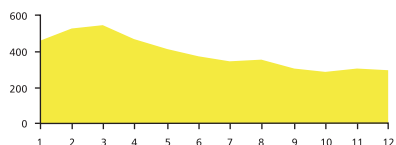
Fatarella

Description

Go out from the Fatarella by the old path Fatarella-Corbera d'Ebre, also known as the Bingaubó's hill. Cross the road from Fatarella to Vilalba dels Arcs and take the path to Corbera d'Ebre by the Vilaverds gully, until you get to the old road of Móra d'Ebre that will take you to Corbera. Cross the town and take the old path from Corbera to Gandesa, marked as RT10 by the Terra Alta's cycling network, in order to go on to the Scenic Route.



Road junction towards Corbera d'Ebre



Fatarella - Corbera d'Ebre - Gandesa - Scenic Route

2nd stretch: Corbera d'Ebre - Gandesa

T

Information Card

Starting point: Corbera d'Ebre (Raval's street, old path from Corbera to Gandesa).

Ending point: Gandesa.

Distance: 5 km.

Type of pavement: path with gravel.

Difficulty: low.

Sightseeing: old town of Corbera d'Ebre, views to the Cavalls mountain range.



Views to the Cavalls mountain range from Corbera d'Ebre



Corbera d'Ebre



Raval's street to Corbera d'Ebre

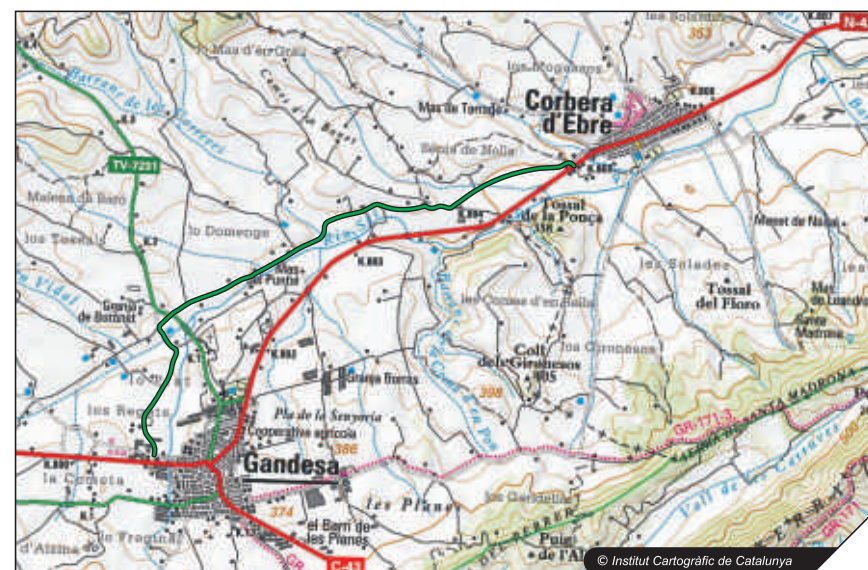
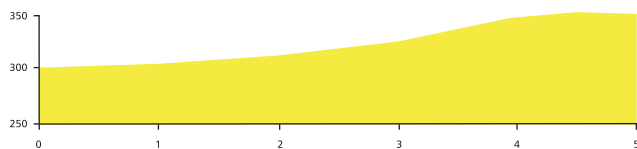


Gandesa

15

Description

Go out from Corbera d'Ebre thanks to a flat path parallel to the N-420, following the signs of the Terra Alta's cycling network RT10 route. After crossing the road from Gandesa to Vilalba dels Arcs, you will get to the town of Gandesa.



Fatarella - Corbera d'Ebre - Gandesa - Scenic Route

3rd stretch: Gandesa - Scenic Route

T

Information Card

Starting point: Gandesa. Path parallel to the road from Gandesa to Pinell de Brai, known as Coll de la Font's path.

Ending point: Scenic Route. Fontcalda's sanctuary.

Distance: 15 km.

Type of pavement: asphalted road, path with gravel.

Difficulty: medium.

Sightseeing: leisure area of the Fonteta, with views to the Ports Nature Park and the Ebre Delta Nature Park.



Views of the mountains. Fontcalda's path



Leisure area of the Fonteta



Fontcalda

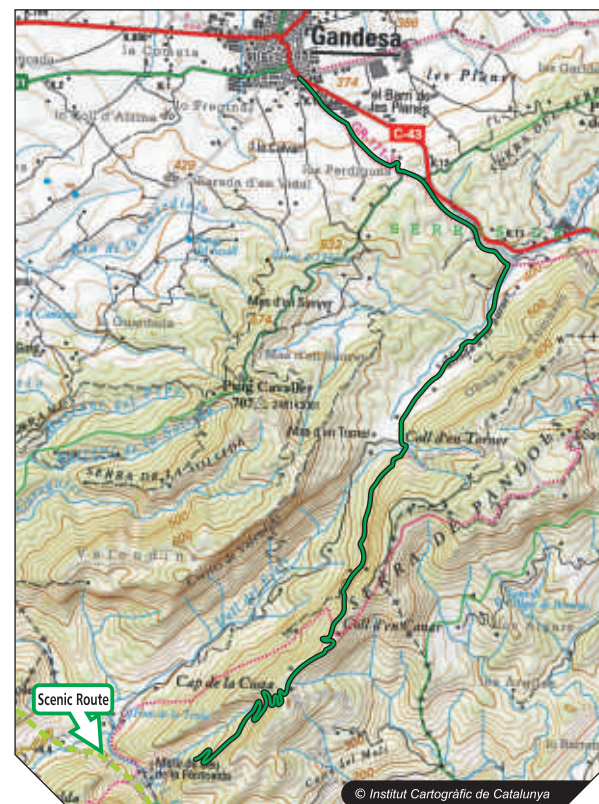


Fontcalda's fountain

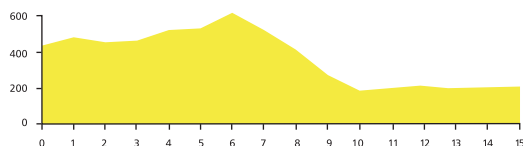
15

Description

Go out from Gandesa by the Coll de la Font's path. When you get to a big water tank, go down to the track by a path parallel to the road. The leisure area of the Fonteta, with tables and benches, is very close. If you follow the asphalted track, you will get to Fontcalda's sanctuary by a path with spectacular views of the Pàndols mountain range and the Ports Nature Park.



© Institut Cartogràfic de Catalunya



Vilalba dels Arcs - Gandesa - Scenic Route



Information Card

Starting point: Vilalba dels Arcs, Hospital's street.

Ending point: Gandesa.

Distance: 12 km.

Type of pavement: asphalted road and path with gravel.

Difficulty: low.

Sightseeing: Quatre Camins.

To keep in mind: you have to ride 1, 5 km along the TV-7231 road.



Vilalba dels Arcs



Gandesa

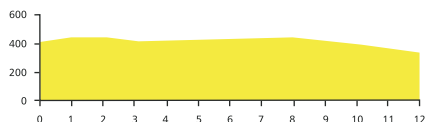
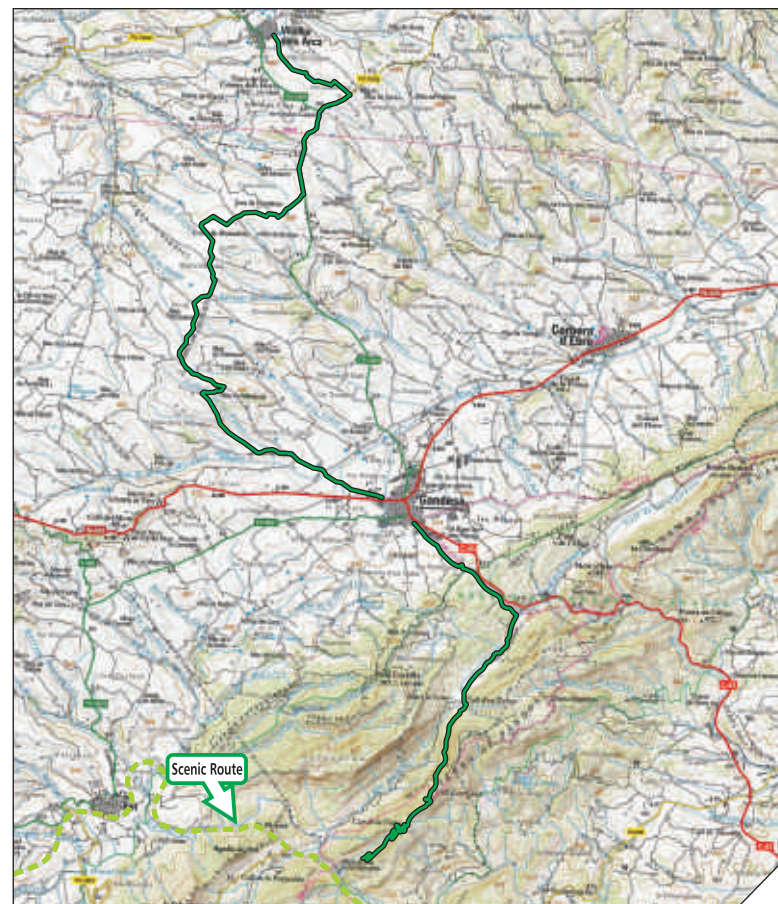


Punta Targa, Quatre Camins

16

Description

Go out from Vilalba dels Arcs by Hospital's street until you get to Quatre Camins, an emblematic place during the Ebre Battle. From here, take the TV-7231 road to Gandesa during 1, 5 km. On the right, you will find the signposting of the Ebre's road to Santiago. Once there, follow the path from Gandesa to Batea. You will get to Gandesa only 4 km later.



Pobla de Massaluca - Batea - Scenic Route

1st stretch: Pobla de Massaluca - Batea

T

Information Card

Starting point: Pobla de Massaluca.

Ending point: Batea.

Distance: 14 km.

Type of pavement: asphalted road.

Sightseeing: the Massalucà, Art al Ras statues.

To keep in mind: you have to ride 3 km along the TV-7231 road, from the Pobla de Massaluca to the Massalucà's track entrance.




Llavà's fountain (Batea)



Pobla de Massaluca

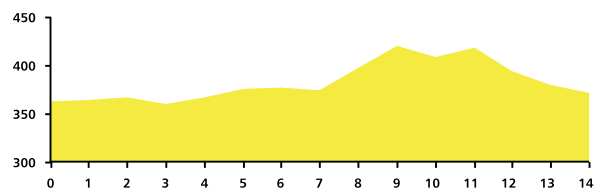
17




Art al Ras statue

Description

Go out from the Pobla de Massaluca by the road that goes to Vilalba dels Arcs. After 3 km, take the Massalucans track, with signs of the Wine Landscapes route. Along this path, you will discover the typical crops of the Terra Alta: olive trees, almond trees and vineyards, until you get to the town of Batea.



Art al Ras statue



Batea at night



Pobla de Massaluca - Batea - Scenic Route

2nd stretch: Batea - Scenic Route

T

Information Card

Starting point: Batea (Via Crucis).

Ending point: Scenic Route (Bot).

Distance: 14 km.

Type of pavement: natural track.

Sightseeing: Figueres country house, Forques pool, views of the Pàndols mountain range and the Ports Nature Park.

To keep in mind: 6 km away from Batea, you will find the N-420 that you will have to ride on during 1 km.



Hikers along the Scenic Route

Braille signposting on the Scenic Route of the Terra Alta (stretch Bot-Fontcalda).



Pool

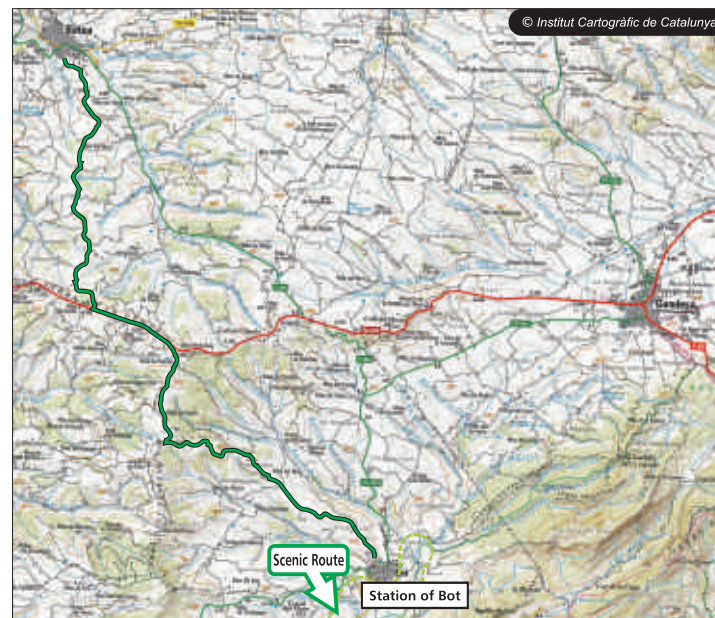


The Via Crucis with Batea at the background

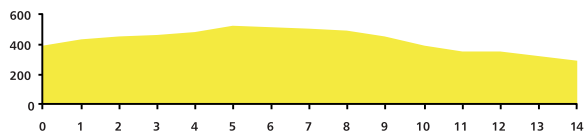
17

Description

Go out from Batea by the Via Crucis, following the BTT network 02 route signs. You will go past the Figueres country house and the Forques pool. A few kilometers later, you will get to the N-420. When you get to the N-420 road, ride along it on the left side. 1 km later, you will see the Cycling Network signs on your right, which will take you to the town of Bot.



Routes / Terra Alta



BAIX EBRE

L'ESPLAI CICLISTA
Polígon industrial Pla de l'Estació, parcel·la 4.4
43500 TORTOSA
Tel. 977 588 666
esplaiciclista@esplaiciclista.com
www.esplaiciclista.com

SERVEI TÈCNIC FÀBREGUES MOTORSPORT
Polígon industrial La Ravaleta, 7
43520 ROQUETES
Tel. 977 501 172
info@fabregues.es
www.fabregues.es

CENTRE D'INFORMACIÓ DEL P.N. DELS PORTS
Av. de la Val de Safán, s/n
43520 Roquetes
Tel. 977 500 845
www.parcscatalunya.net

GUBIANA DELS PORTS S.L
Camí Colom, Ctra. dels Reguers
Ap. Correus 69
43520 Roquetes
Tel. 977 474 887 - 637 085 052
infogubi@gubiana.com
www.gubiana.com

ESTACIÓ DE LA VIA VERDA A ALDOVER
Av. de l'Estació, s/n
43591 ALDOVER
Tel. 679 000 551
info@restaurantviaverda.com
www.restaurantviaverda.com

ALBERG L'ASSUT
Carrer Major, 63
43592 Xerta
Tel. 678 676 767
carlos@albergassut.com
www.albergassut.com

ESTACIÓ DE LA VIA VERDA A XERTA
Centre d'interpretació del Riu
Antic edifici de l'Estació, s/n
43592 XERTA
Tel. 977 473 005
www.xerta.altanet.org

ESTACIÓ DE LA VIA VERDA A BENIFALLET
Av. de l'estació, s/n. Ctra. C-12, PK 39
43512 BENIFALLET
Tel. 93 219 41 52 - 652 940 703
info@estaciodebanifallet.com
www.estaciodebanifallet.com

BENIEMOCIONS
C. Dr. Sastre, 10
43512 BENIFALLET
Tel. 619 334 384 - 630 874236
beniemocions@hotmail.com
www.beniemocions.cat

TERRA ALTA

BICISPORTS AUBANELL
C. Mestre Joan Garde, 5
43780 Gandesa
Tel. 977 420 550 - 660 532 346
info@bttterraalta.com
www.bttterraalta.com

ESGAMBI. SERVEIS TURÍSTICS
C. Sant Miquel, 7
43596 Horta de Sant Joan
Tel. 689 293 766
info@esgambi.com
www.esgambi.com

GUIES DEL PORT
C. Aragó, 76
43597 Arnes
Tel. 977 435 515 - 676 308 021
guiesdelport@gmail.com

MONTSPORT
C. Medi Natural, 4
43596 Horta de Sant Joan
Tel. 977 435 074 - 665 543 058
info@montsport.es
www.montsport.es

SERVEIS TURÍSTICS NATURA BIKE
Ctra. del Pinell a Prat de Comte
43594 El Pinell de Brai
Tel. 977 426 047 - 618 571 225.
info@naturabike.org
www.naturabike.org

SERVEIS TURÍSTICS RURAL SPORTS
C. Prat de la Riba, 12
43597 Arnes
Tel. 646 985 223
ruralsports@telefonica.net

FOR MORE INFORMATION

CONSELL COMARCAL DEL BAIX EBRE
C. Barcelona, 152
43500 Tortosa
Tel. 977 445 308
turisme@baixebre.cat
www.baixebre.cat

CONSELL COMARCAL DE LA TERRA ALTA
C. Bassa d'en Gaire, 1
43780 Gandesa
Tel. 977 420 018
turisme@terra-alta.org
www.terra-alta.org

www.terresdelebre.travel

www.viasverdes.com

Edited by:
Consell Comarcal of the Baix Ebre
Consell Comarcal of the Terra Alta

With the support of:
Tourism board of trustees of the Council of Tarragona

Texts:
Consell Comarcal of the Baix Ebre
Consell Comarcal of the Terra Alta

Language assistance:
CNL Terres de l'Ebre


Photographs:
Collection of the archive of the Consell Comarcal of the Baix Ebre
and the Consell Comarcal of the Terra Alta
Mariano Cabolla
Juan Revillas
Ramón Gas
Juan Carles Prats

Cartography:
Property of the Mapping Agency of Catalonia,
loaned for free for this project.
Available at www.icc.cat

Printed by:
Impremta Querol, s.l.
D.L.T.

Design and layout:
Pablo Vázquez

Edition:



TERRA ALTA

SCENIC ROUTE BREAKAWAYS

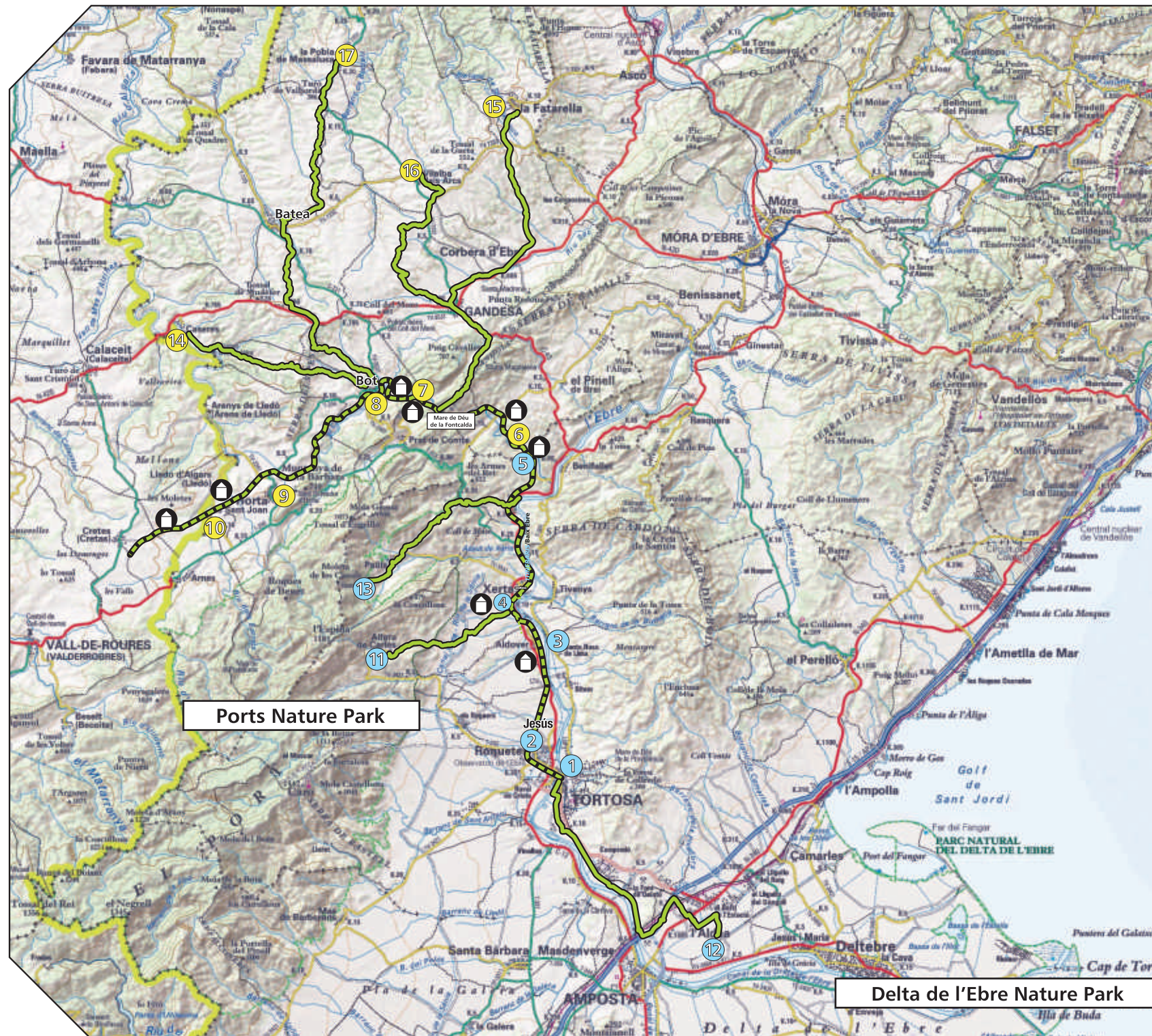
- 1 Tortosa (km 0 Scenic Route)
Fortifications walk of Tortosa
- 2 Headquarters of the Ports Nature Park (Scenic Route)
Immaculada's Cloister in Jesús
- 3 Old train station of Aldover (Scenic Route)
River beach of the Ebre.
- 4 Bulls road of Xerta (Scenic Route)
Canal - Scenic Route
- 5 Old train station of Benifallet (Scenic Route)
Aligars road
- 6 Train station of Pinell de Brai - Canaletes river
- 7 Train station of Prat de Comte - The Fontcalda
- 8 Bot - church of Sant Josep - Forat de la Donzella
- 9 Train station of Horta - Convent of Sant Salvador
- 10 Train station of Arnes - Aligars river

ROUTES THAT GET TO THE SCENIC ROUTE

- 11 Alfara de Carles - Scenic Route (Xerta)
- 12 Tower and chapel of l'Aldea - Scenic Route km 0 (Tortosa)
- 13 GR 7 (Sant Roc de Paüls) - Scenic Route (Frares pass)
- 14 Caseres - Scenic Route
- 15 Fatarella - Corbera d'Ebre - Gandesa - Scenic Route
- 16 Vilalba dels Arcs - Scenic Route
- 17 Pobla de Massaluca - Batea - Scenic Route



BAIX EBRE



Delta de l'Ebre Nature Park